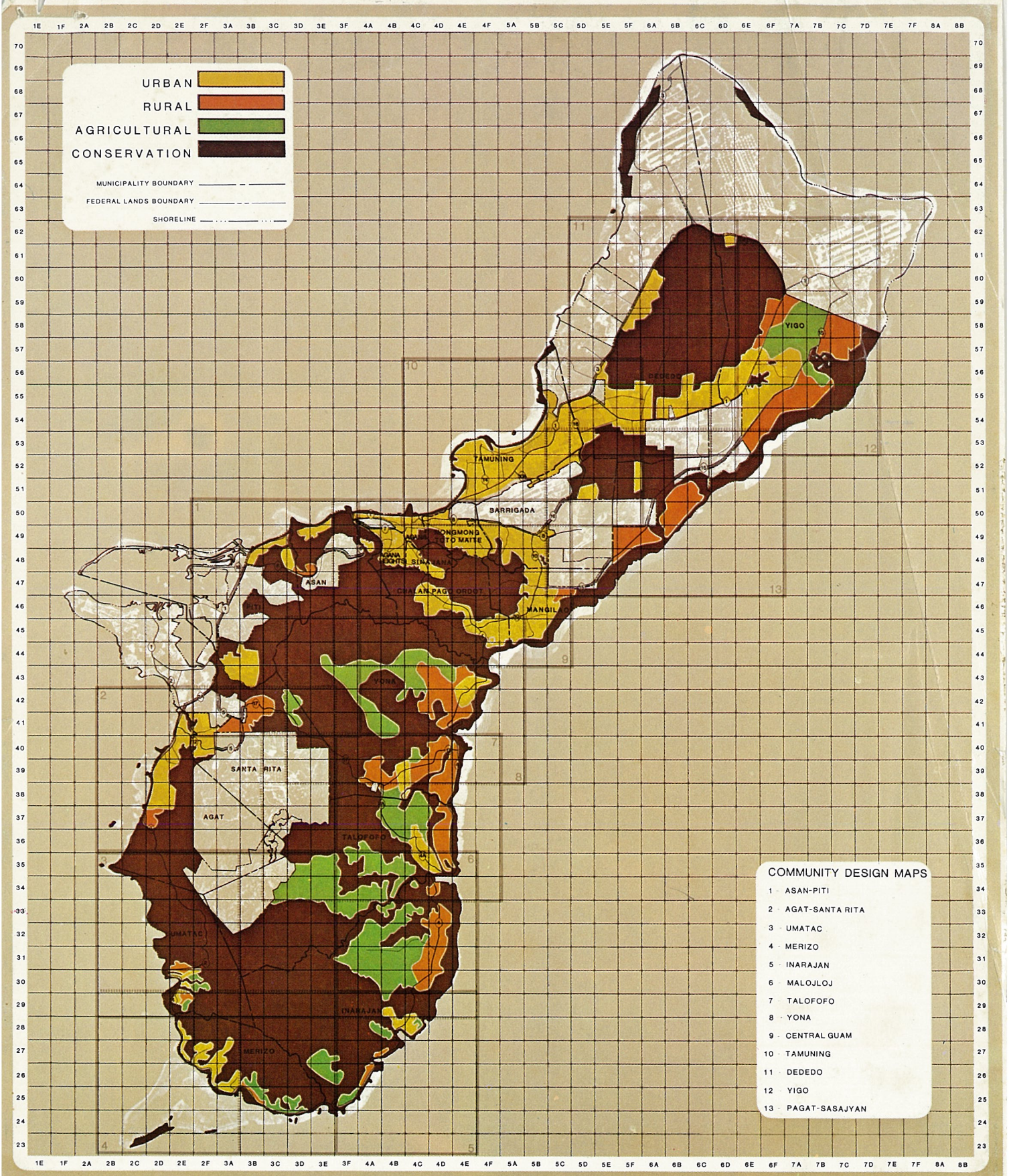

BUREAU OF PLANNING

The preparation of this plan was financed in part by a grant from the U.S. Department of Commerce, office of Coastal Zone Management

NORTH

SCALE 1:75000

Government of Guam, Bureau of Planning, 1976 Uniform Mapping System

Index

GUAM Land Use Districting Map

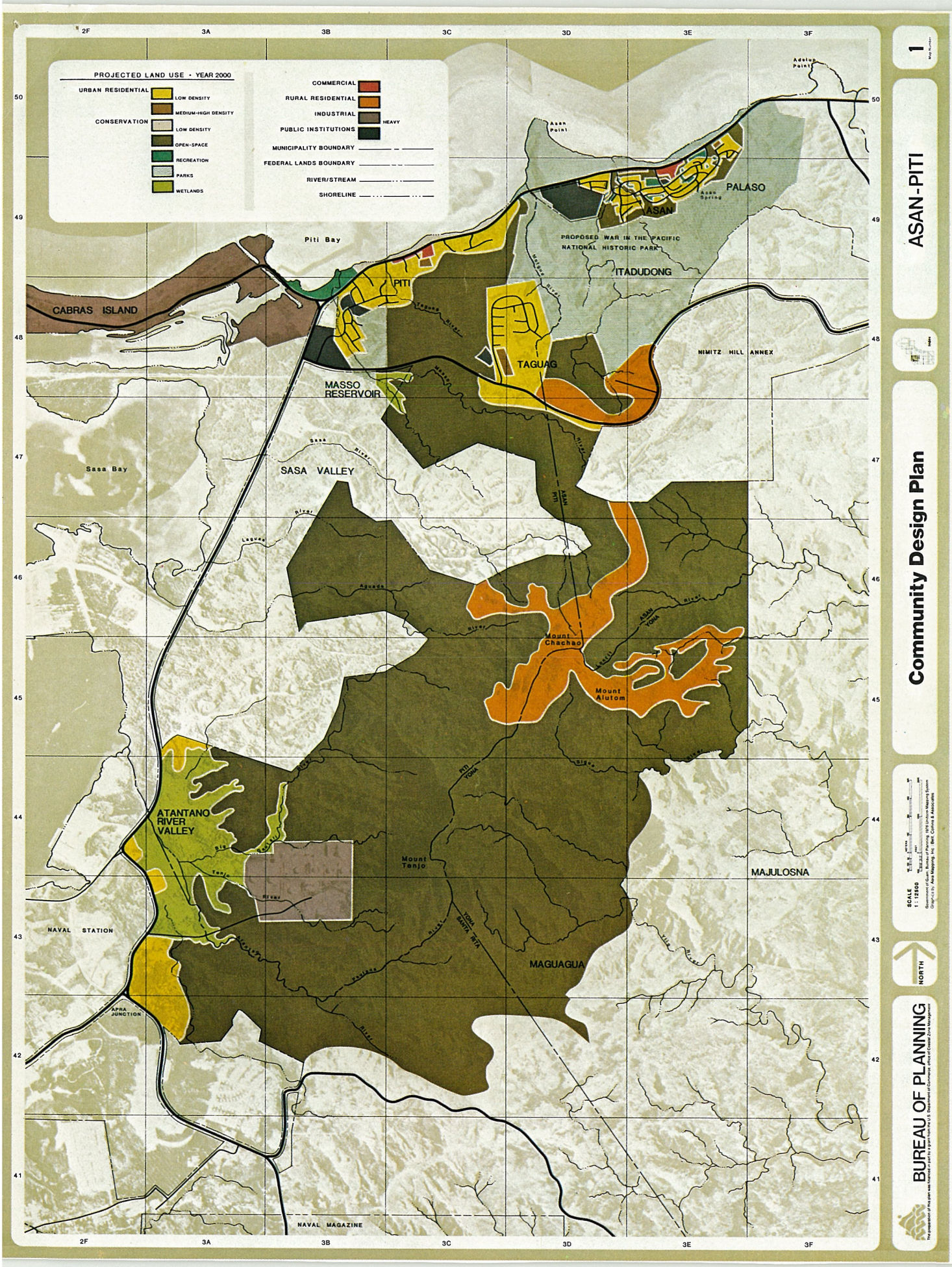
PROJECTED LAND USE • YEAR 2000
URBAN RESIDENTIAL
LOW DENSITY
MEDIUM-HIGH DENSITY
CONSERVATION
LOW DENSITY
OPEN-SPACE
RECREATION
PARKS
WETLANDS
COMMERCIAL
RURAL RESIDENTIAL
INDUSTRIAL
HEAVY
PUBLIC INSTITUTIONS
MUNICIPALITY BOUNDARY
FEDERAL LANDS BOUNDARY
RIVER/STREAM
SHORELINE
Piti Bay
CABRAS ISLAND
PITI
TAGUAG
ASAN
PALASO
ITADUDONG
PROPOSED WAR IN THE PACIFIC NATIONAL HISTORIC PARK
NIMITZ HILL ANNEX
MASSO RESERVOIR
SASA VALLEY
Sasa Bay
Mount Chachao
Mount Alutom
ATANTANO RIVER VALLEY
Mount Tenjo
MAJULOSNA
MAGUAGUA
NAVAL STATION
APRA JUNCTION
NAVAL MAGAZINE
Asan Point
Adelup Point
Asan Spring
Tenjo River
Sasa River
Laguas River
Aguada River
Sigua River
Yona River
Santa Rita River
Pavilao River
Yila River
2F
3A
3B
3C
3D
3E
3F
50
49
48
47
46
45
44
43
42
41
1
Map Number
ASAN-PITI
Community Design Plan
SCALE
1 : 12500
NORTH
BUREAU OF PLANNING

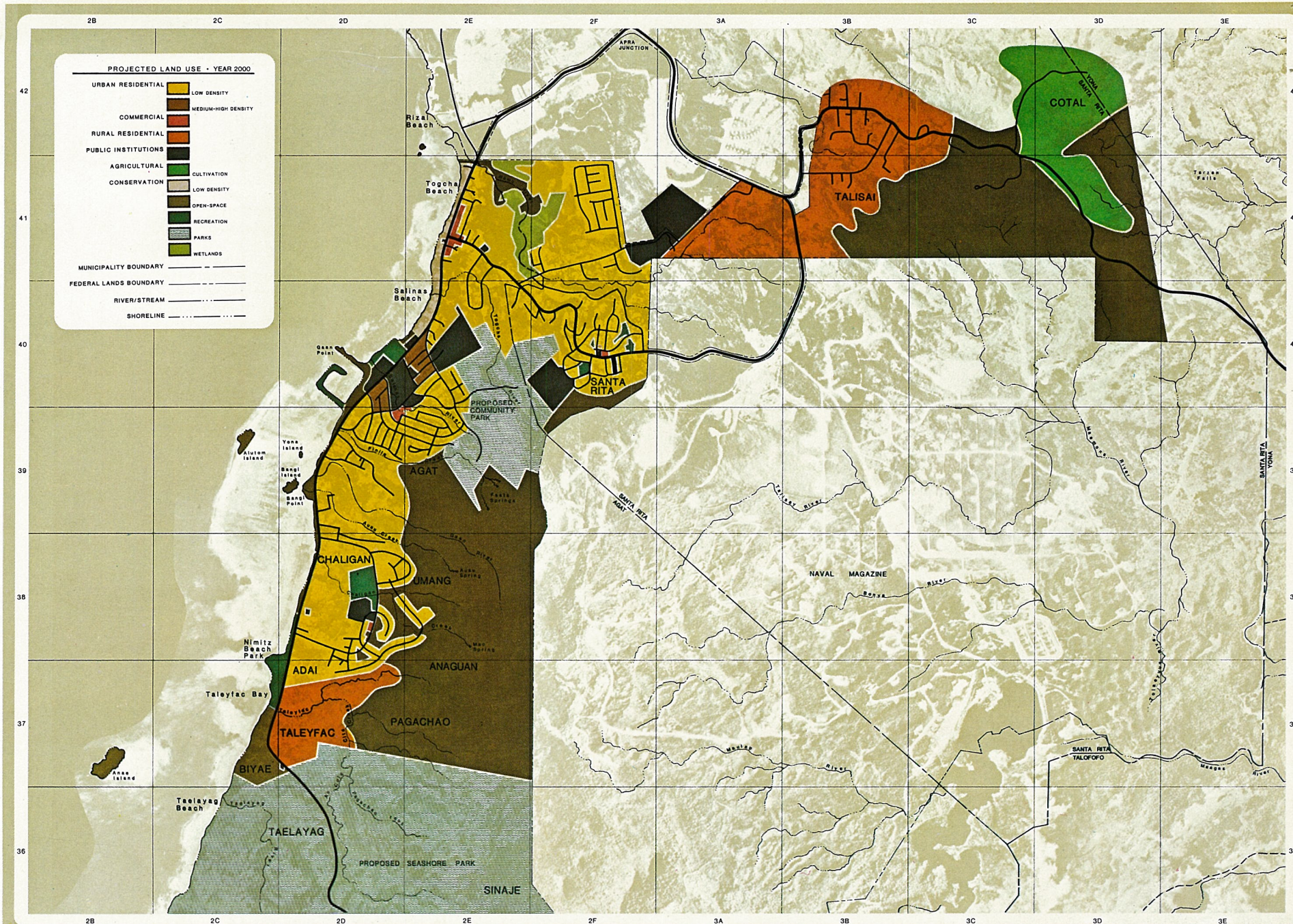

BUREAU OF PLANNING

The preparation of this plan was financed in part by a grant from the U.S. Department of Commerce, office of Coastal Zone Management

NORTH

SCALE 1 : 12500

Government of Guam, Bureau of Planning, 1976 Uniform Mapping System
Graphics by Asia Mapping, Inc. / Bell, Collins & Associates

Community Design Plan

Index

AGAT-SANTA RITA

2

Map Number

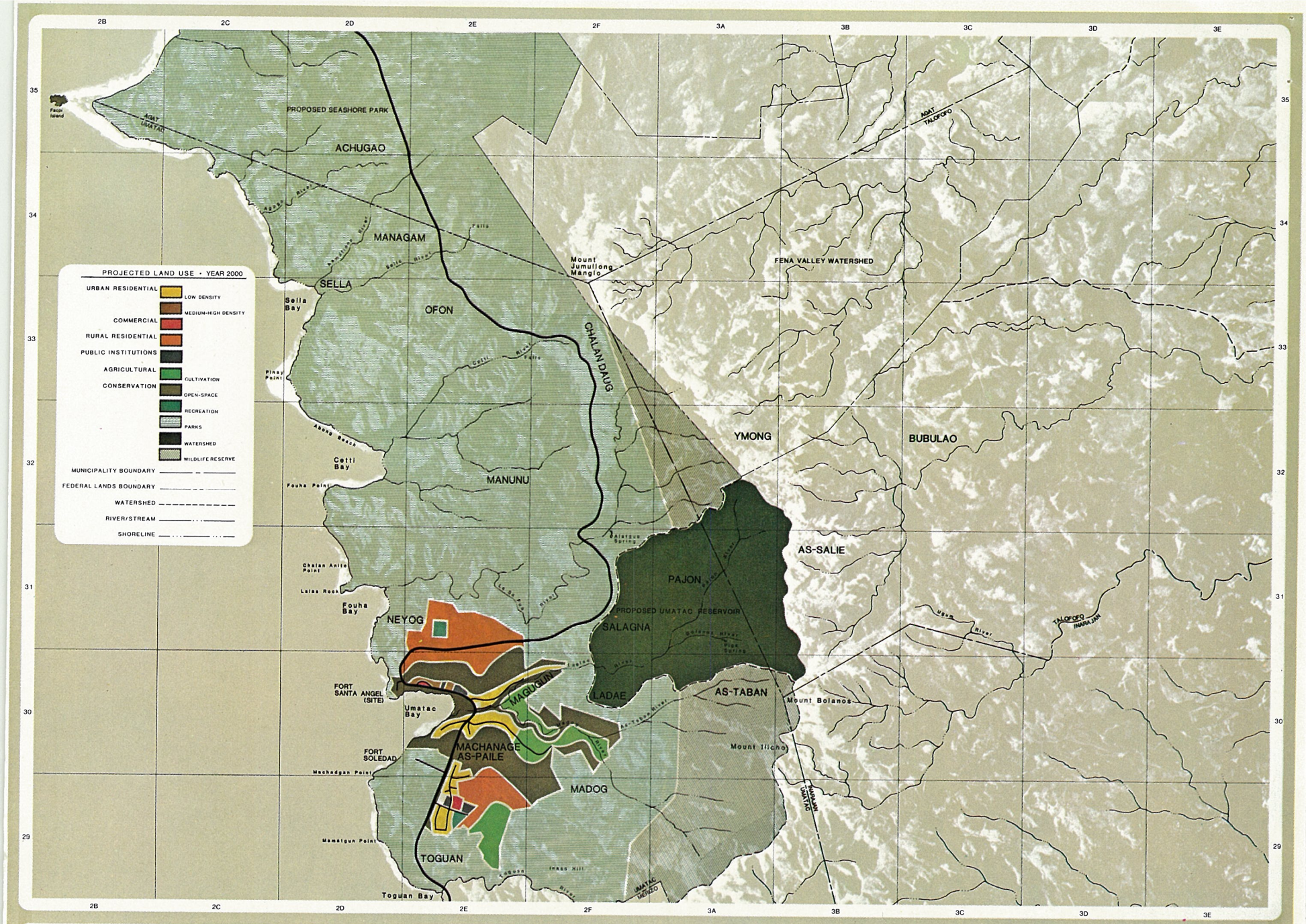

BUREAU OF PLANNING

The preparation of this plan was financed in part by a grant from the U.S. Department of Commerce, office of Coastal Zone Management

NORTH

SCALE 1 : 12500

Government of Guam, Bureau of Planning, 1976 Uniform Mapping System
Graphics by: Asia Mapping, Inc. / Belt, Collins & Associates

Community Design Plan

UMATAC

3

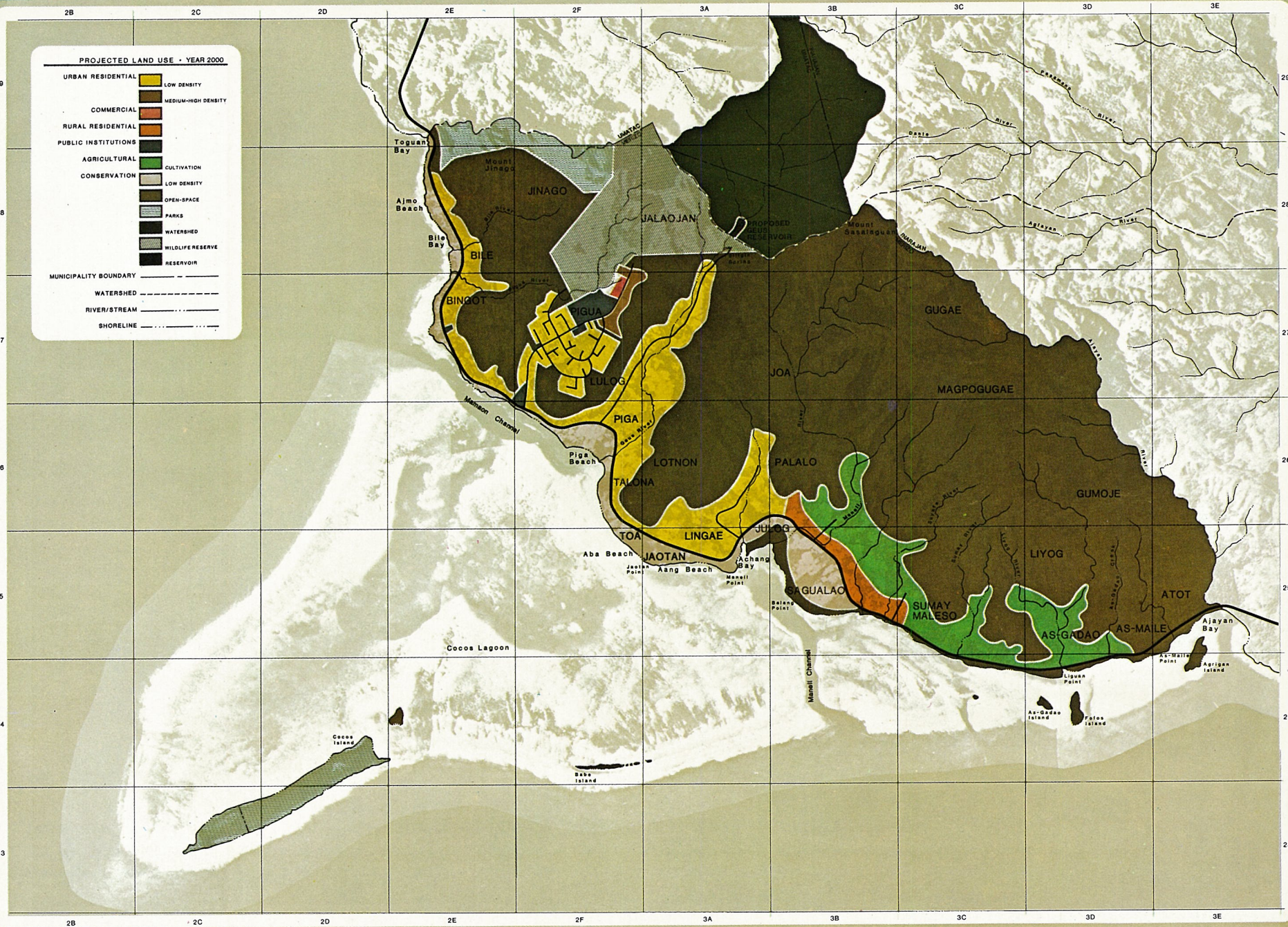

BUREAU OF PLANNING

The preparation of this plan was financed in part by a grant from the U.S. Department of Commerce, office of Coastal Zone Management

NORTH

SCALE 1 : 12500

Government of Guam, Bureau of Planning, 1976 Uniform Mapping System
Graphics by Asia Mapping, Inc / Bell, Collins & Associates

Community Design Plan

Index

MERIZO

Map Number 4

BUREAU OF PLANNING

The preparation of this plan was financed in part by a grant from the U.S. Department of Commerce, Office of Coastal Zone Management

NORTH

SCALE 1 : 12500

Government of Guam, Bureau of Planning, 1976 Uniform Mapping System

Graphics by Asia Mapping, Inc., Bell, Colkins & Associates

Community Design Plan

INARAJAN

5

Map Number

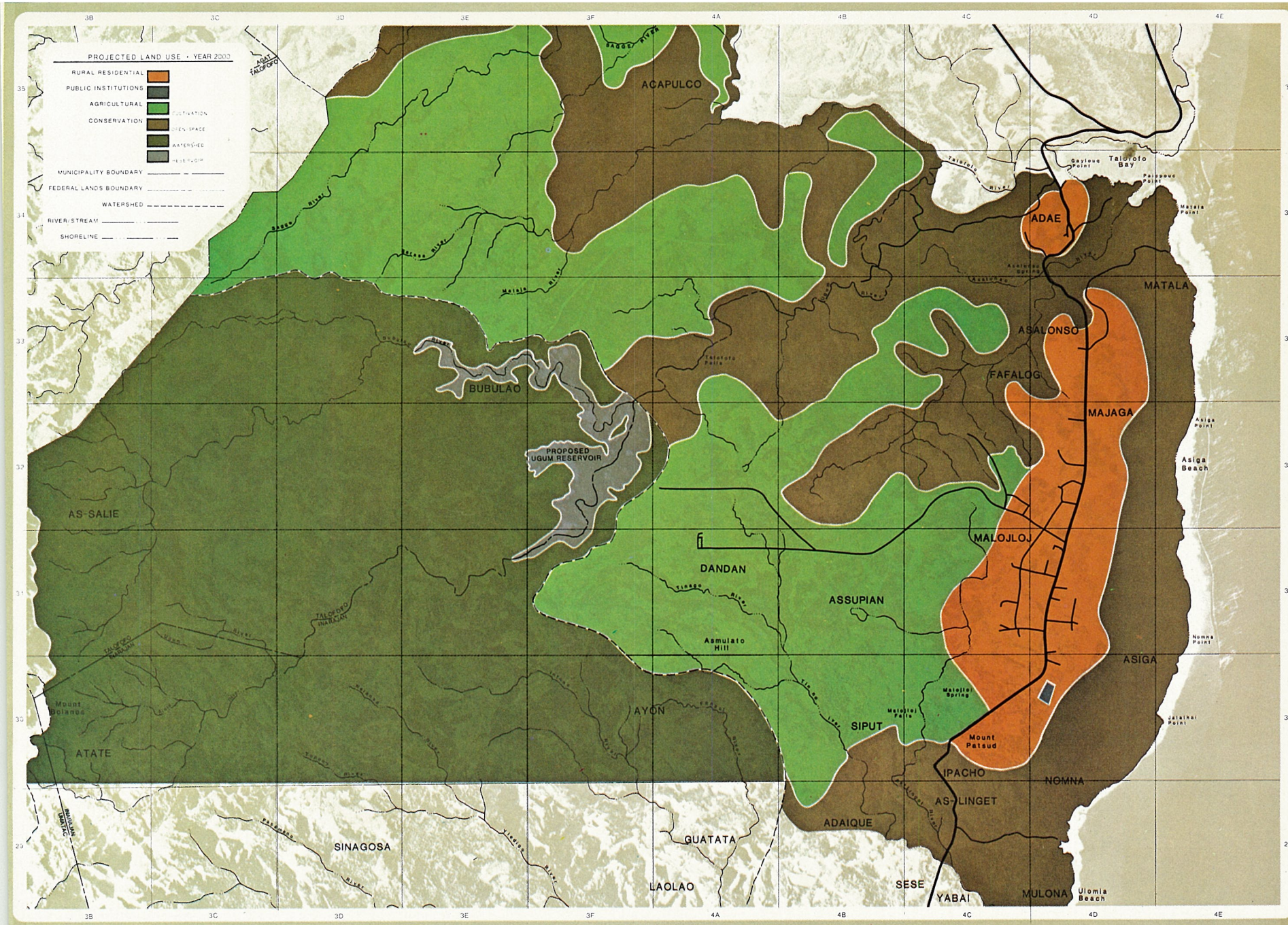

BUREAU OF PLANNING

NORTH

SCALE 1 : 12500

Community Design Plan

MALOJLOJ

6

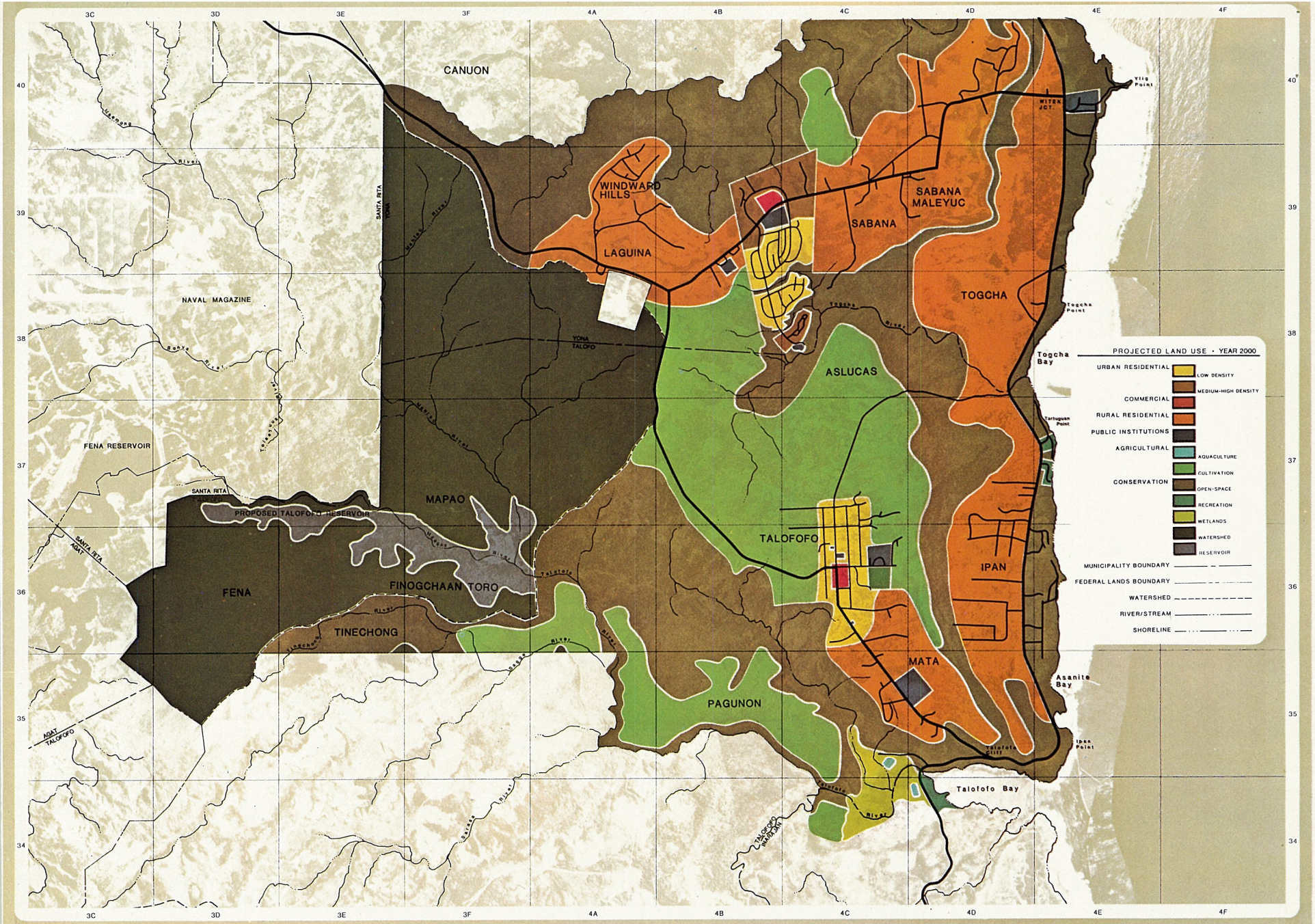

BUREAU OF PLANNING

NORTH

SCALE 1 : 12500

Community Design Plan

TALOFOFO

7

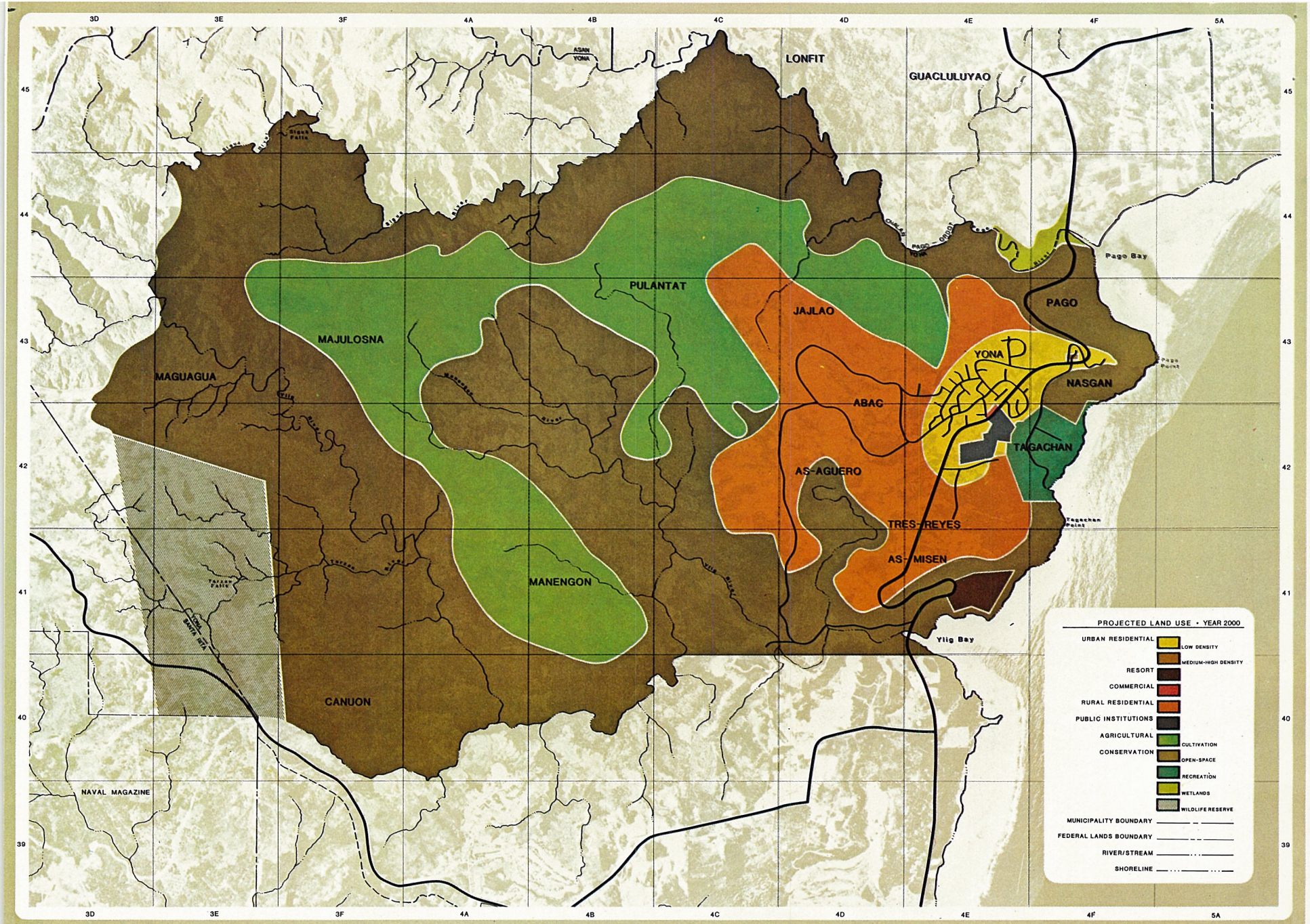

BUREAU OF PLANNING

The preparation of this plan was financed in part by a grant from the U.S. Department of Commerce, office of Coastal Zone Management

NORTH

SCALE 1 : 12500

Government of Guam, Bureau of Planning, 1976 Uniform Mapping System
Graphics by Asia Mapping, Inc./Belt, Collins & Associates

Community Design Plan

YONA

8

Map Number

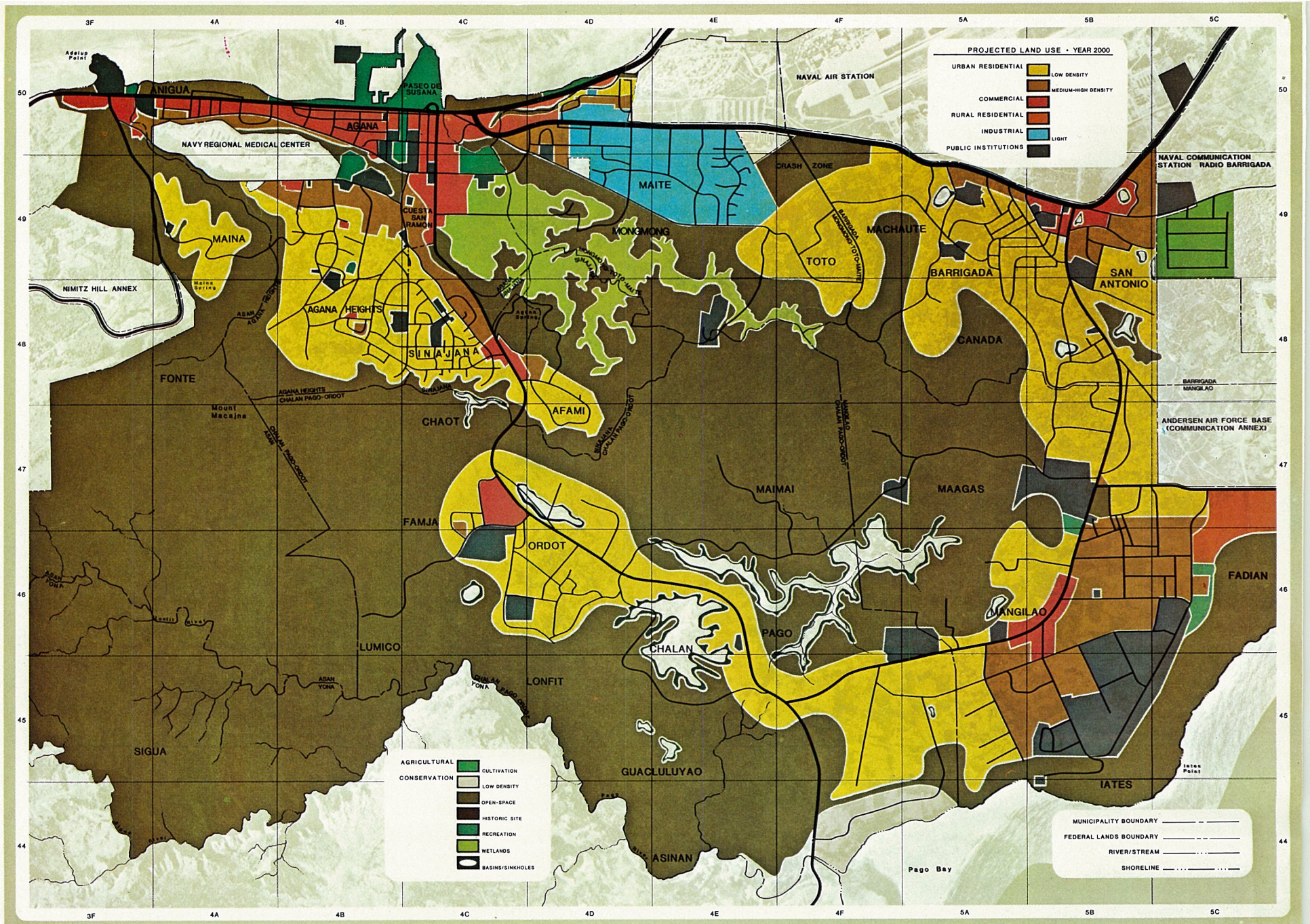

BUREAU OF PLANNING

The preparation of this plan was financed in part by a grant from the U.S. Department of Commerce, office of Coastal Zone Management

NORTH

SCALE 1 : 12500

Government of Guam, Bureau of Planning, 1976 Uniform Mapping System
Graphics by Asia Mapping, Inc. / Belt, Collins & Associates

Community Design Plan

Index

CENTRAL GUAM

9

Map Number

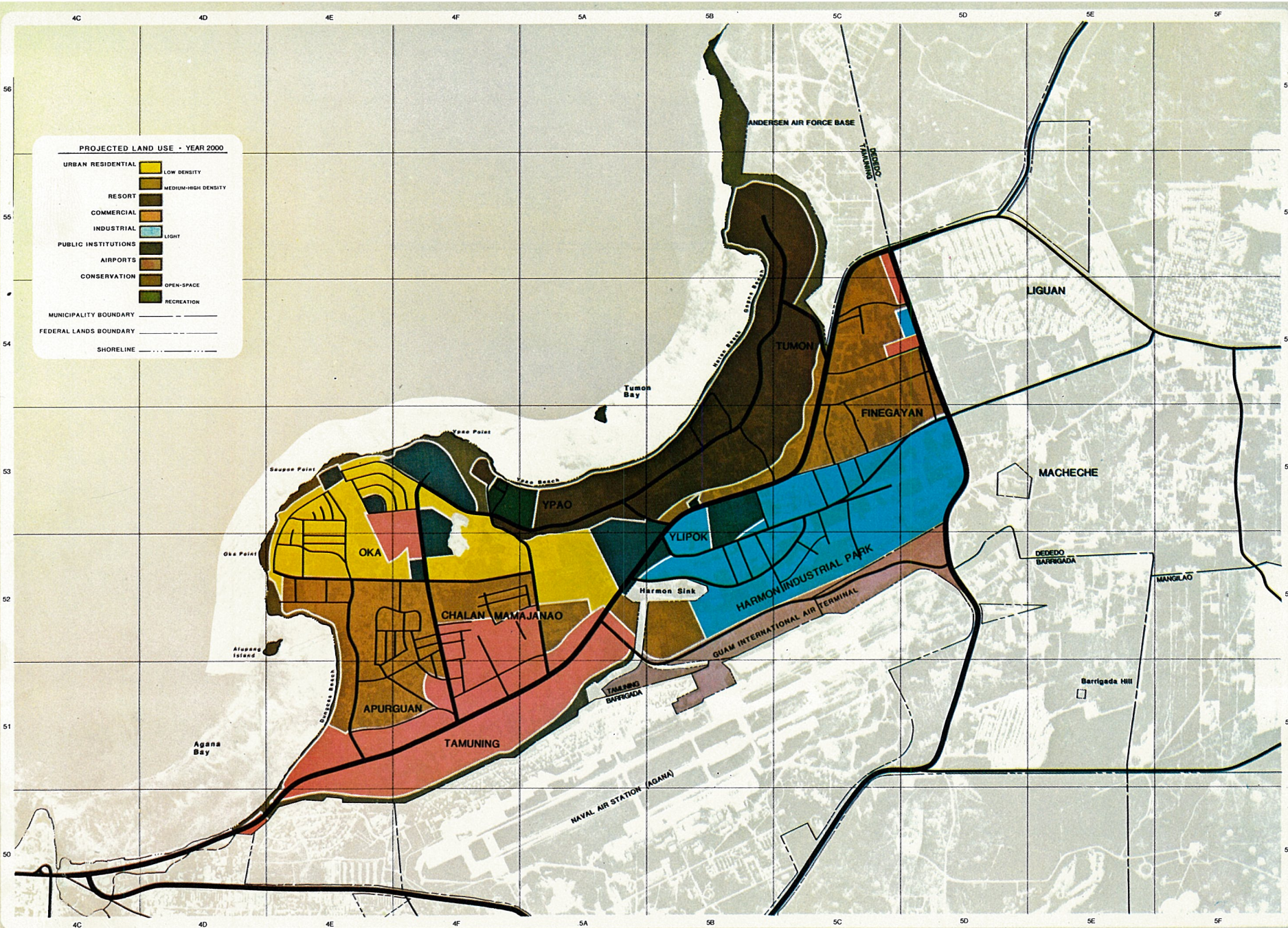

BUREAU OF PLANNING

The preparation of this plan was financed in part by a grant from the U.S. Department of Commerce, office of Coastal Zone Management.

NORTH

SCALE 1 : 12500

Government of Guam, Bureau of Planning, 1978 Uniform Mapping System.

Community Design Plan

TAMUNING

10

Map Number

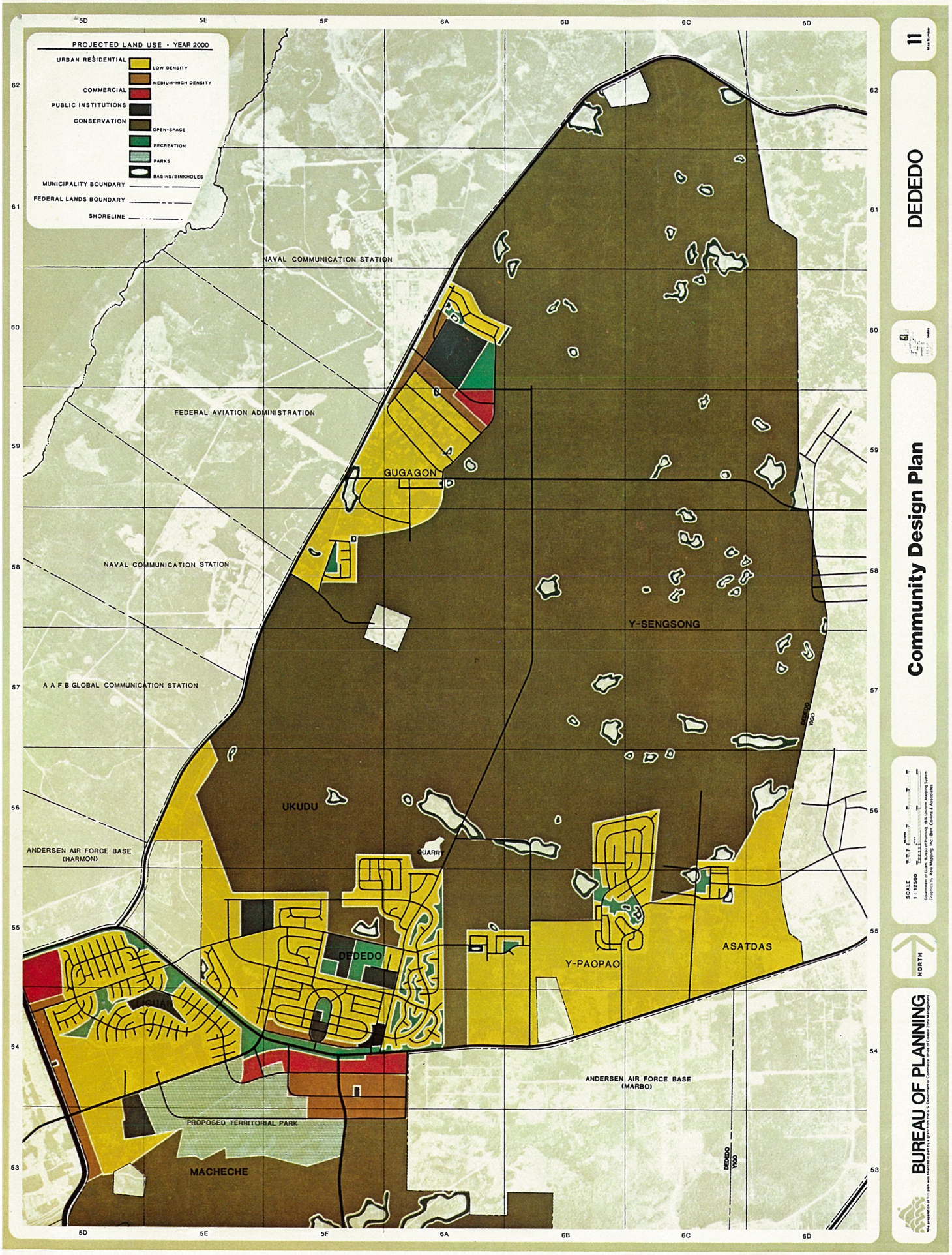
PROJECTED LAND USE • YEAR 2000
URBAN RESIDENTIAL
LOW DENSITY
MEDIUM-HIGH DENSITY
COMMERCIAL
PUBLIC INSTITUTIONS
CONSERVATION
OPEN-SPACE
RECREATION
PARKS
BASINS/SINKHOLES
MUNICIPALITY BOUNDARY
FEDERAL LANDS BOUNDARY
SHORELINE
NAVAL COMMUNICATION STATION
FEDERAL AVIATION ADMINISTRATION
GUGAGON
NAVAL COMMUNICATION STATION
Y-SENGSONG
A A F B GLOBAL COMMUNICATION STATION
UKUDU
QUARRY
ANDERSEN AIR FORCE BASE (HARMON)
DEDEDO
Y-PAOPAO
ASATDAS
LIGUAN
ANDERSEN AIR FORCE BASE (MARBO)
PROPOSED TERRITORIAL PARK
MACHECHE
DEDEDO
YIGO
5D
5E
5F
6A
6B
6C
6D
62
61
60
59
58
57
56
55
54
53
11
DEDEDO
Community Design Plan
SCALE
1 : 12500
NORTH
BUREAU OF PLANNING

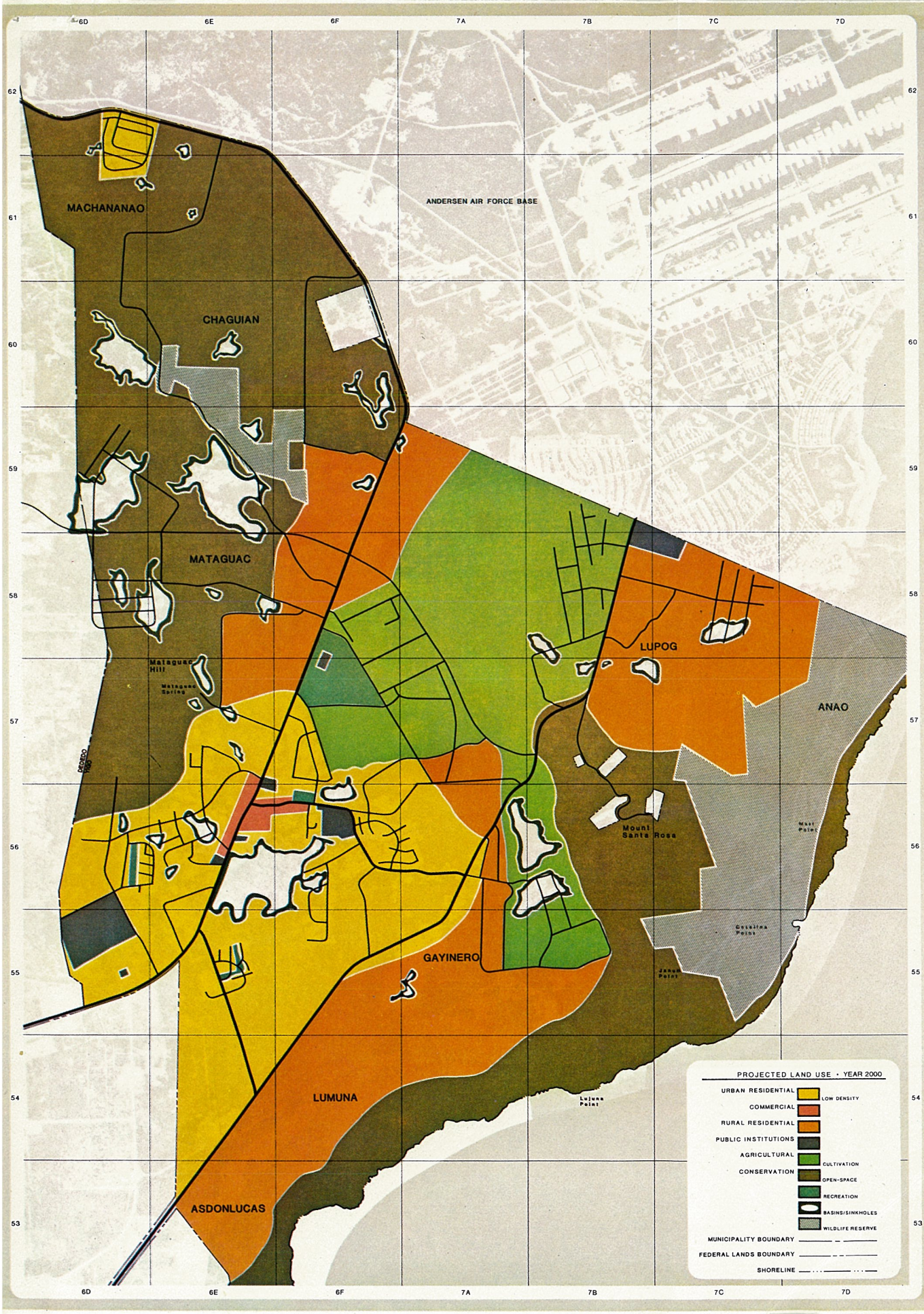

12

Map Number

YIGO

Community Design Plan

SCALE 1:12500

Department of Guam Bureau of Planning 1979 Unique Mapping System
Geographic Area Mapping Inc. Bell Collins & Associates

NORTH

BUREAU OF PLANNING

The preparation of this plan was financed in part to a grant from the U.S. Department of Commerce office of Coastal Zone Management

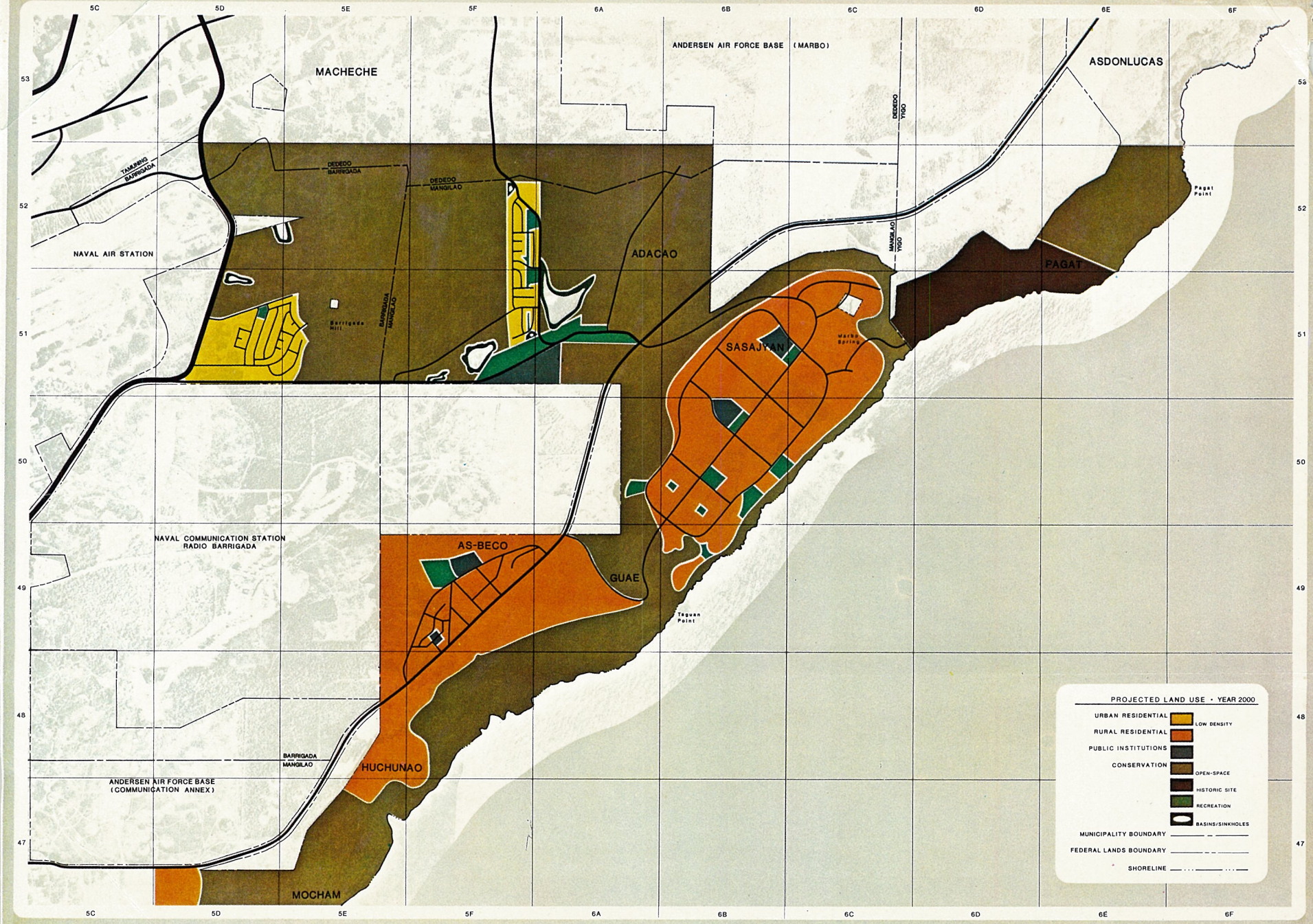

BUREAU OF PLANNING

The preparation of this plan was financed in part by a grant from the U.S. Department of Commerce, office of Coastal Zone Management

NORTH

SCALE 1 : 12500

Government of Guam, Bureau of Planning 1976 Uniform Mapping System
Graphics by Asia Mapping, Inc. Belt Collins & Associates

Community Design Plan

Index

PAGAT

13

Map Number