

NOTE:

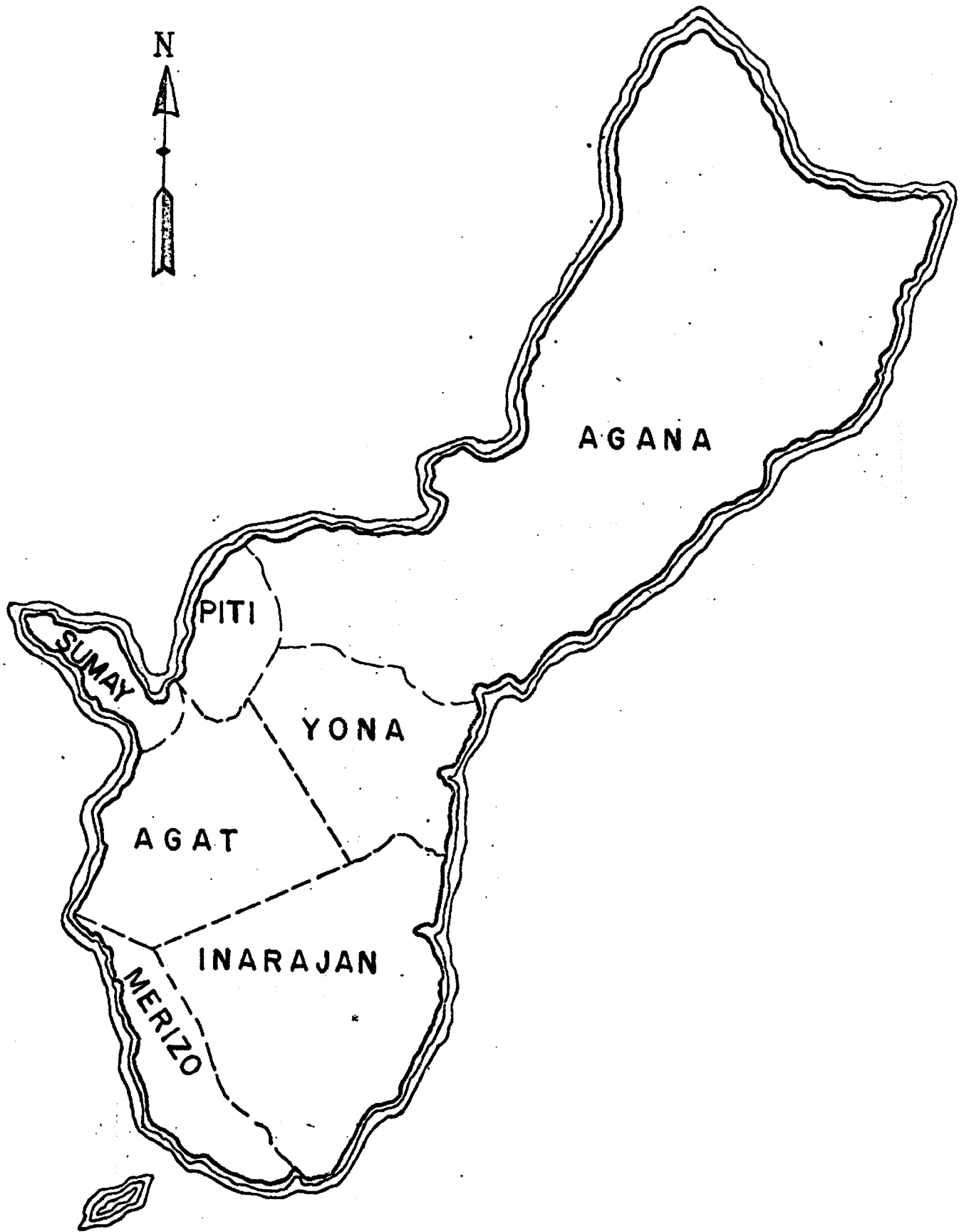
During Spanish Administration Agana Municipality included all islands of the Marianas lying to the north of Guam.

Record of Land Transactions found in two (2) areas:

1. Department of Land Management under four (4) books corresponding to the above municipalities ; and
2. The Superior Court of Guam

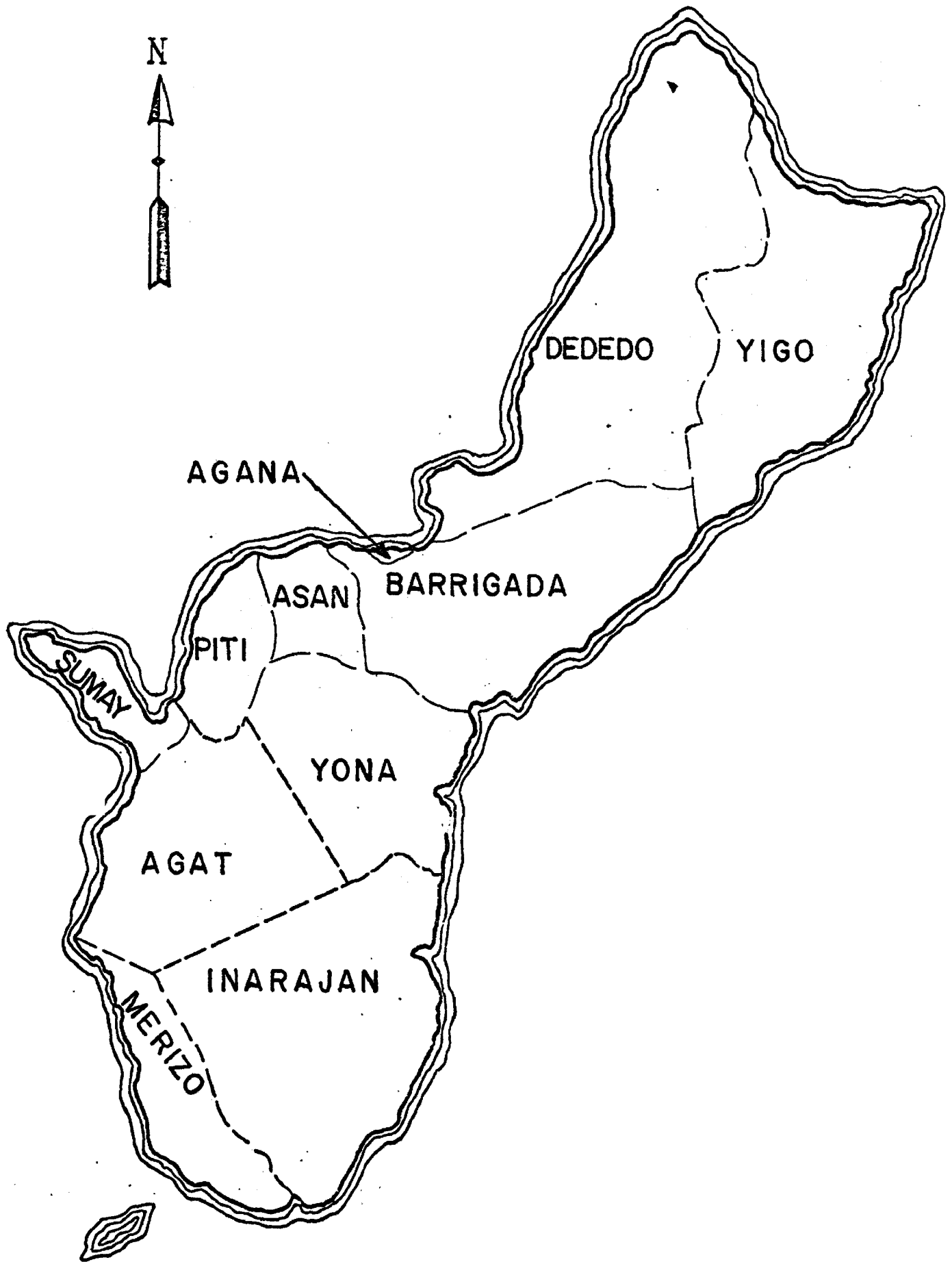
MUNICIPALITY EVOLUTION

Prior to July 23, 1913



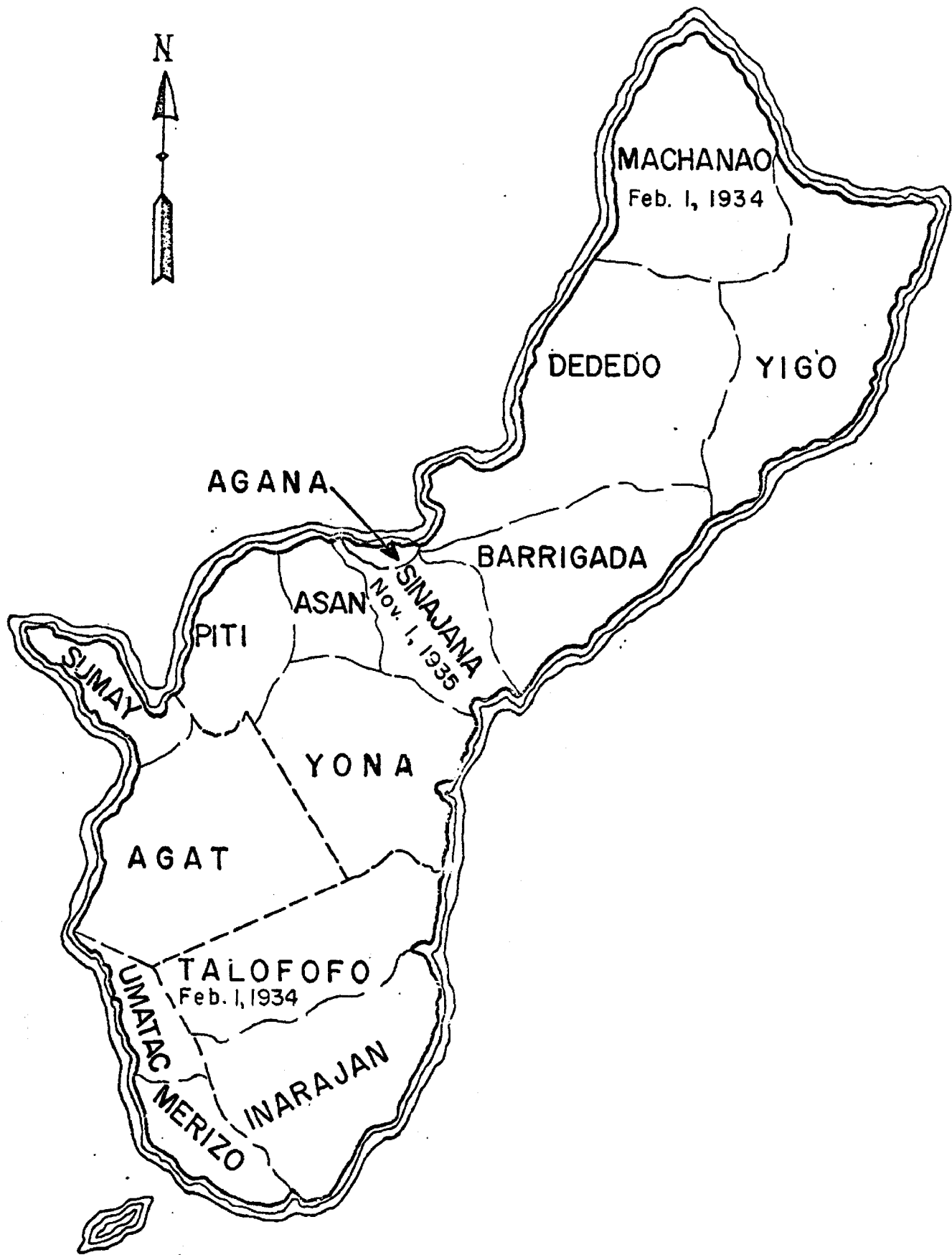
MUNICIPALITY EVOLUTION

July 23, 1913 to November 14, 1928



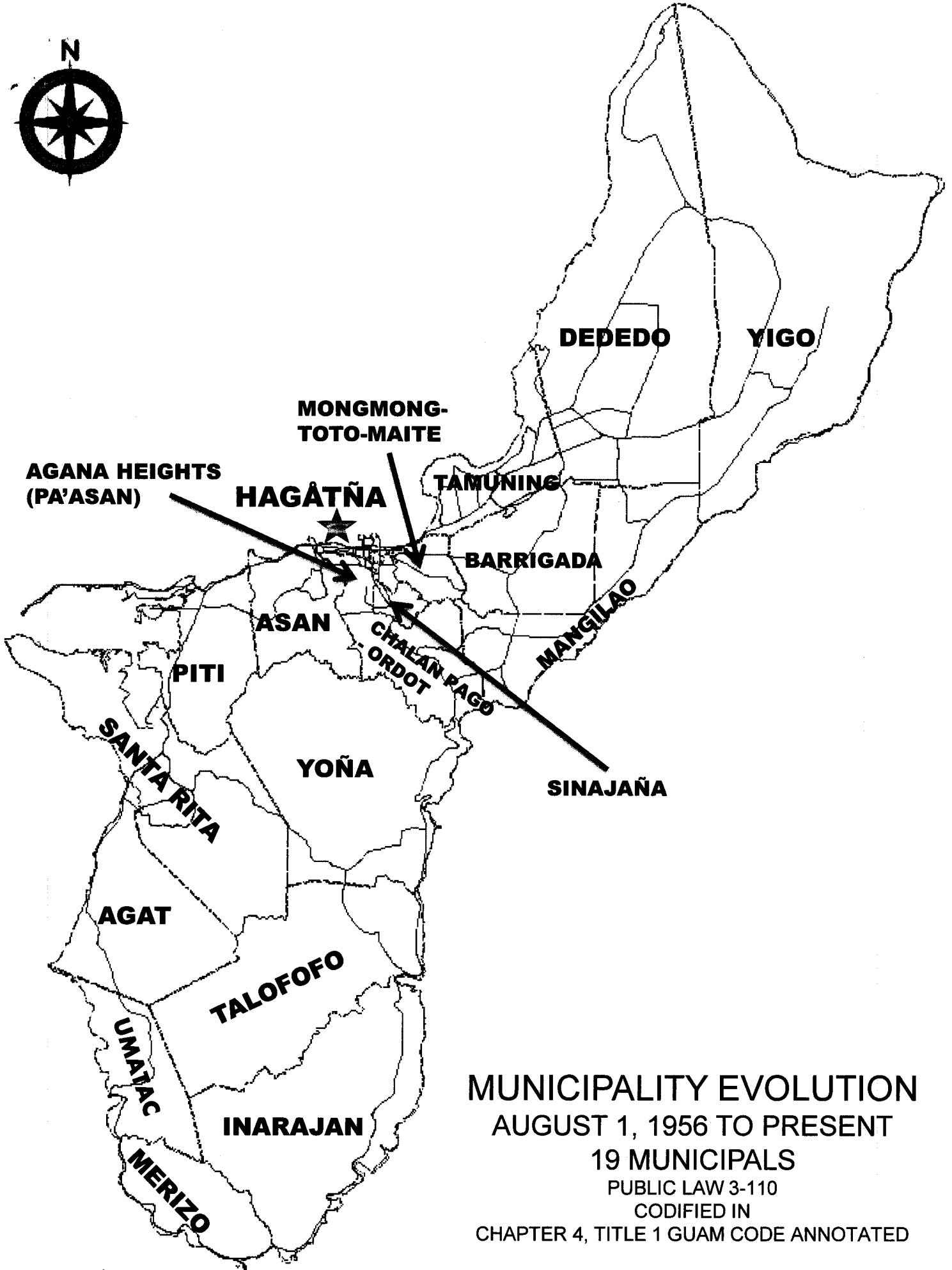
MUNICIPALITY EVOLUTION

November 14, 1928 to April, 1934



MUNICIPALITY EVOLUTION

As of February 1, 1934



MUNICIPALITY EVOLUTION

AUGUST 1, 1956 TO PRESENT

19 MUNICIPALS

PUBLIC LAW 3-110

CODIFIED IN

CHAPTER 4, TITLE 1 GUAM CODE ANNOTATED