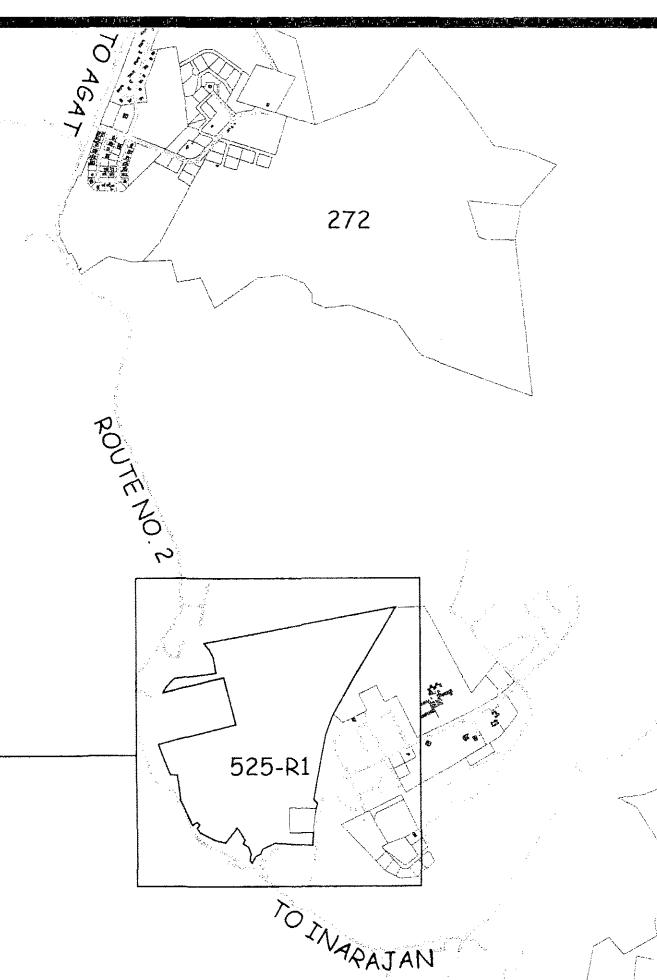
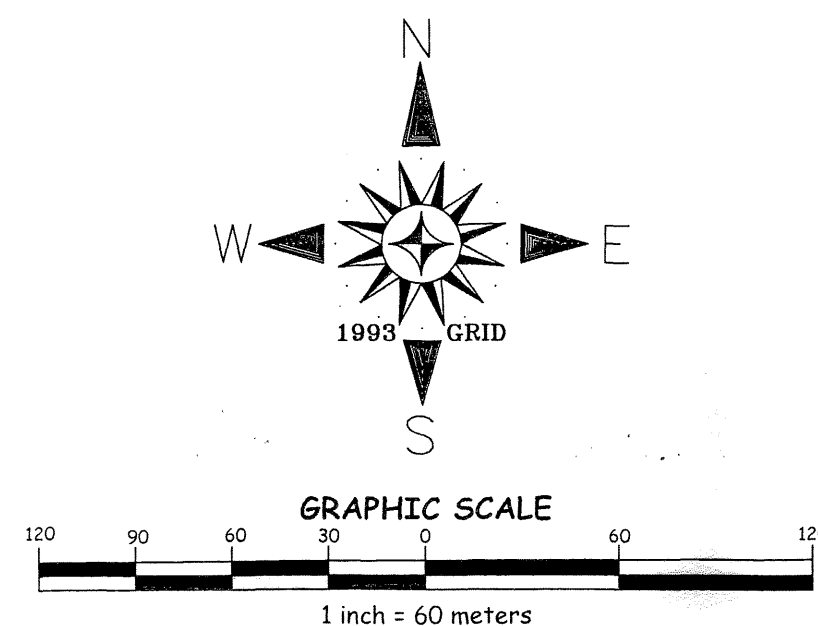


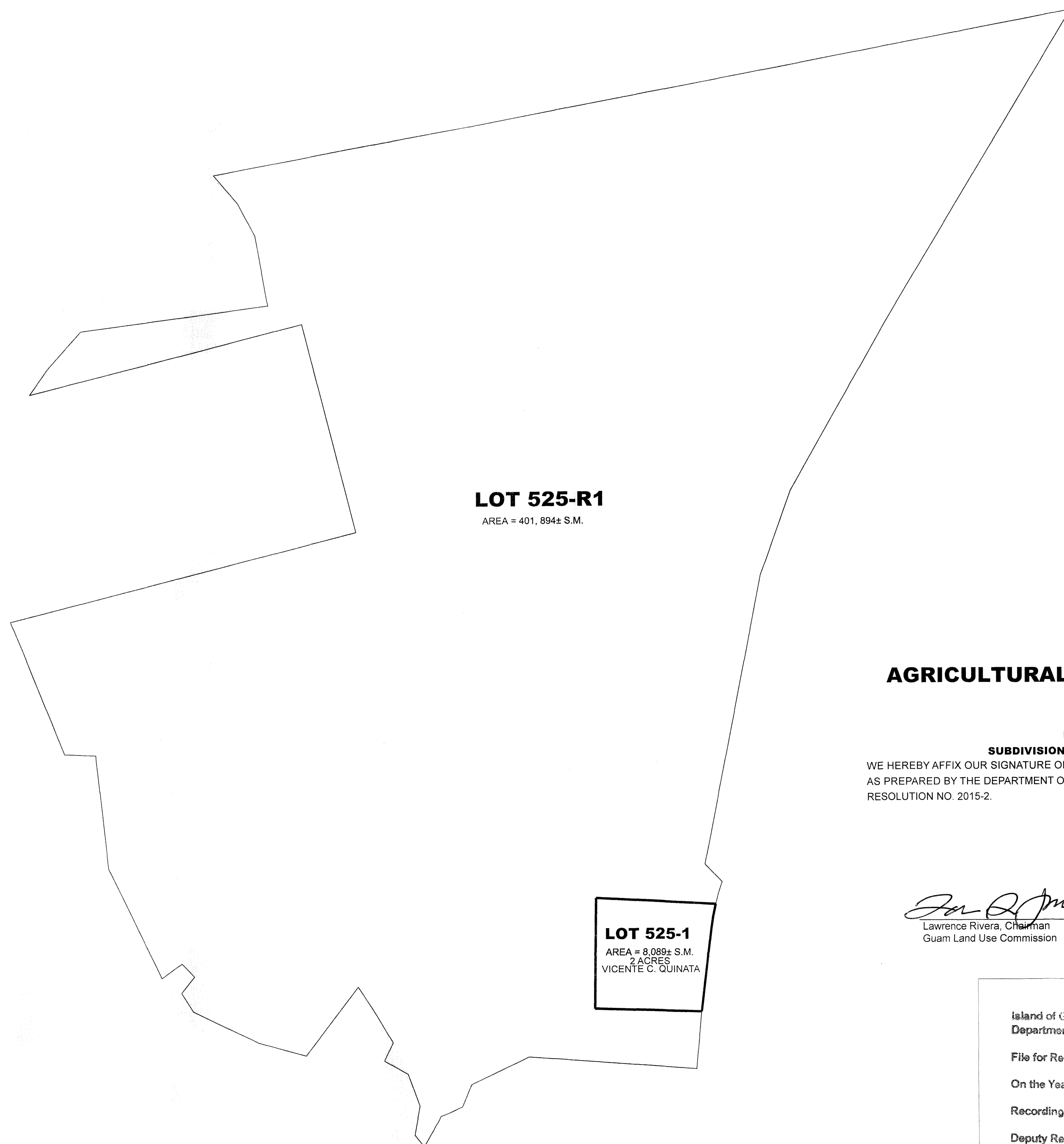
ABSTRACT OF LESSEES			
LOT	NAME	S.M.	ACRES
525-1	VICENTE C. QUINATA	8,089	2

**NOTES:**

1. WATER AND POWER ARE WITHIN THE SUBDIVISION.
2. SUBJECT LOT IS ZONED "A" (RURAL AGRICULTURAL).
3. SUBJECT LOT IS OUTSIDE THE GUAM WATER SOURCE RECHARGE AREA.



VICINITY MAP  
NOT TO SCALE



**LOT 525-R1**  
AREA = 401,894± S.M.

**LOT 525-1**  
AREA = 8,089± S.M.  
2 ACRES  
VICENTE C. QUINATA

**AGRICULTURAL SUBDIVISION MASTER PLAN**  
OF  
**LOT 525**

MUNICIPALITY OF MERIZO

SUBDIVISION MASTER PLAN NO. 2015- MOA - 1

WE HEREBY AFFIX OUR SIGNATURE OF APPROVAL OF THIS AGRICULTURAL SUBDIVISION MASTER PLAN MAP AS PREPARED BY THE DEPARTMENT OF LAND MANAGEMENT PURSUANT TO GUAM LAND USE COMMISSION RESOLUTION NO. 2015-2.

*Lawrence Rivera* 7/17/15 *David J. Mantanane* 7/17/15  
Lawrence Rivera, Chairman Date David J. Mantanane, Chairman Date  
Guam Land Use Commission Chamorro Land Trust Commission

Recordation Block

Island of Guam, Government of Guam  
Department of Land Management Officer of the Recorder  
880802

File for Record in Instrument No. \_\_\_\_\_

On the Year 15 Month 07 Day 22 Time 1:23

Recording Fee DE-OFFICIO Receipt No. 1

Deputy Recorder Lisa M. Quitano  
LISA M. QUITANO

**SPECIAL NOTES:**

1. THIS PLAT WAS PREPARED FOR THE USE OF THE DEPARTMENT OF LAND MANAGEMENT, CHAMORRO LAND TRUST COMMISSION AND THE DEPARTMENT OF REVENUE AND TAXATION.
2. THIS SUBDIVISION WAS PREPARED FROM RECORD DATA SOLELY, NO SURVEY FIELD WORK WAS UNDERTAKEN TO PREPARE THIS PLAT.
3. THIS PLAT IS TO BE USED FOR PLANNING AND REAL PROPERTY ASSESSMENT PER SECTION 75108 FOR LOCATION PURPOSES ONLY, BUT IS NOT SURVEY ACCURATE.  
SECTION 75108 CONDITION IN LEASES:  
(f) THE LESSEE SHALL PAY ALL TAXES ASSESSED UPON THE TRACT AND IMPROVEMENTS THEREON.
4. PROPERTY DATA, INCLUDING LOT NUMBERS AND CONFIGURATIONS ARE SUBJECT TO CHANGES OR REVISIONS UPON DETERMINATION OF TOPOGRAPHIC AND NATURAL OR MANMADE CONSTRAINTS.
5. THIS PLAT WAS PREPARED PURSUANT TO TITLE 21, GUAM CODE ANNOTATED, CHAPTER 75 CHAMORRO LAND TRUST COMMISSION SECTION 75103(d) AND (e).  
(d) THE COMMISSION IS AUTHORIZED TO CARRY ON ANY ACTIVITIES IT DEEMS NECESSARY TO ASSIST LESSEES IN OBTAINING MAXIMUM UTILIZATION OF LEASED LANDS, INCLUDING ANY STEPS NECESSARY TO DEVELOP THESE LANDS FOR THEIR HIGHEST AND BEST USE COMMENSURATE WITH THE PURPOSE FOR WHICH THE LAND IS BEING LEASED AS PROVIDED FOR IN SECTION 75107 AND ASSISTING LESSEES IN ALL PHASES OF FARMING AND RANCHING OPERATIONS AND THE MARKETING OF THEIR AGRICULTURAL PRODUCE AND LIVESTOCK.  
(e) THE COMMISSION MAY DESIGNATE AND PLAN SUBDIVISIONS IN ACCORDANCE WITH THE PROVISIONS OF CHAPTER 62 OF THIS TITLE 21 GCA, ON AVAILABLE LANDS IN, ADJACENT TO OR NEAR ANY VILLAGE.

**REFERENCE:**

1. DWG. NO. I4-90T375, LM. NO. 420 FY90, LAND REGISTRATION SURVEY MAP OF LOT 525, PREPARED BY DEPARTMENT OF LAND MANAGEMENT, DOC. NO. 441329.

REVIEWED BY:  
LAND ADMINISTRATOR

*Margarita V. Borja*  
MARGARITA V. BORJA  
LAND MANAGEMENT ADMINISTRATOR

7/17/15  
DATE

GUAM CHIEF PLANNER

*Marvin Q. Aguilar*  
MARVIN Q. AGUILAR  
GUAM CHIEF PLANNER

7/17/2015  
DATE

CHIEF OF CADASTRE/GUAM CHIEF SURVEYOR

*Paul L. Santos*  
PAUL L. SANTOS  
PROFESSIONAL LAND SURVEYOR NO. 68

7/17/15  
DATE

KUMISION INANGOKKON TANO' CHAMORU  
CHAMORRO LAND TRUST COMMISSION  
**AGRICULTURAL SUBDIVISION MASTER PLAN**

OF  
**LOT 525**

LAND SQUARE 38 MUNICIPALITY OF MERIZO SECTION 2 & 3

SURVEY DATA		BASIC LOT DATA	
JOB NO. 2213-11-14	DATE	LOT	525
COMPUTED BY SURVEY	OCT.-DEC. 14	CERTIFICATE OF TITLE NO.	N/A
DRAWN BY SURVEY	JAN.-MAR. 15	REGISTERED ON:	UNREGISTERED
RESEARCHED BY SURVEY	OCT.-DEC. 14	ESTATE NO.	N/A
FIELD BY	-N/A-	IN THE NAME OF:	
REVIEWED BY	RLS APRIL, 2015		
SCALE IS IN METRIC SYSTEM AS SHOWN			
SHEET 1 OF 1			GOVERNMENT OF GUAM
DWG. NO. 2213-11-14			
GRID: 61			

GOVERNMENT OF GUAM  
GUBETNAMENTON GU'AHAN  
DEPARTMENT OF LAND MANAGEMENT  
DIPATTAMENTON MINANEHAN TANO'  
LAND SURVEY DIVISION  
DIBISION AGRAMENSIAN TANO'